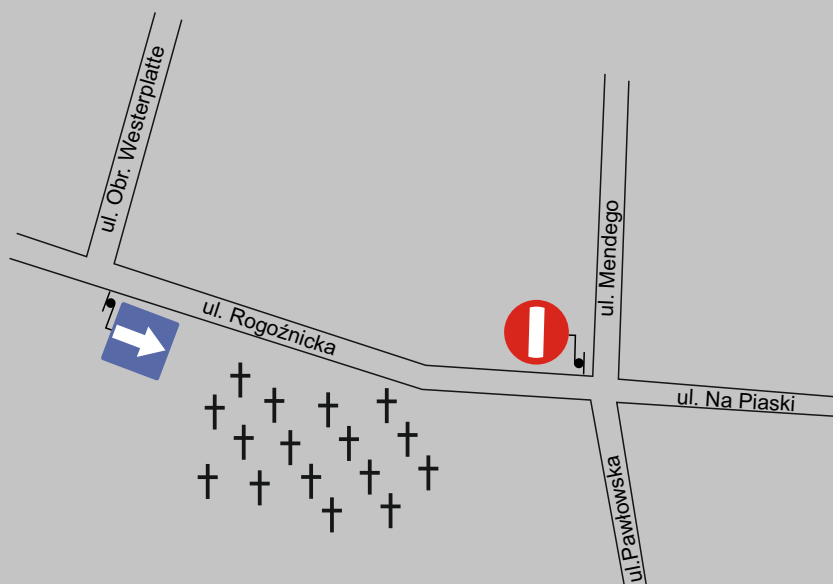
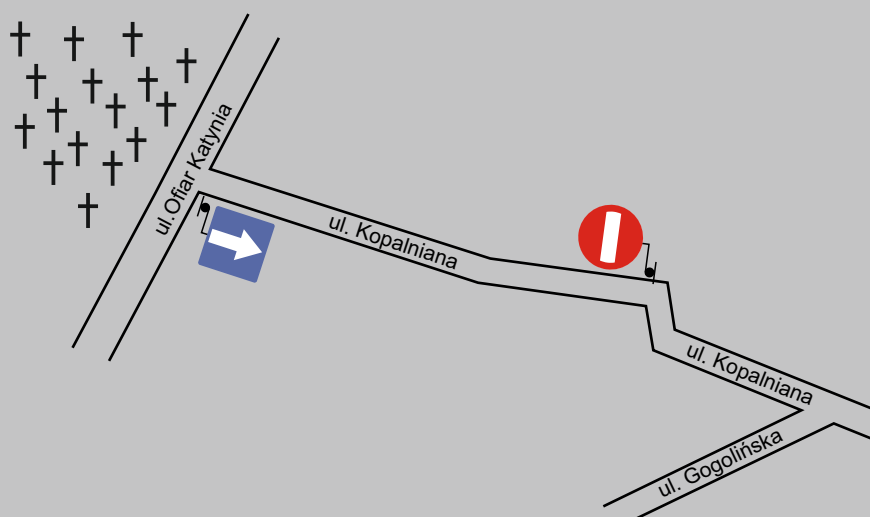


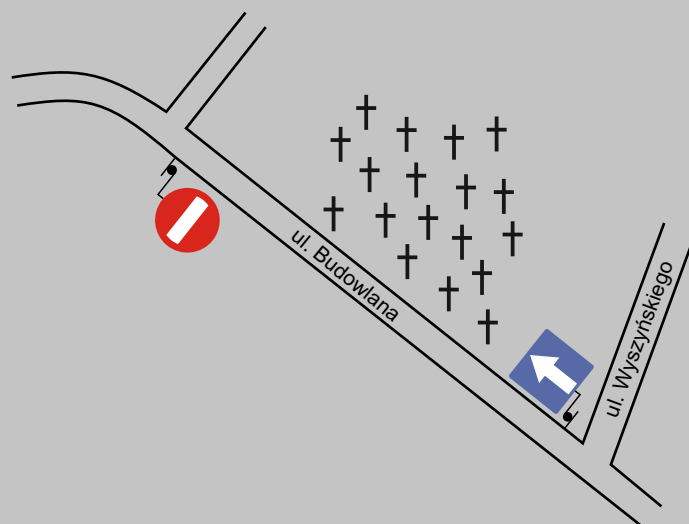
Organizacja ruchu w ciągu ul. Rogożnickiej
w dniach 29.X - 1.XI.2022 r.



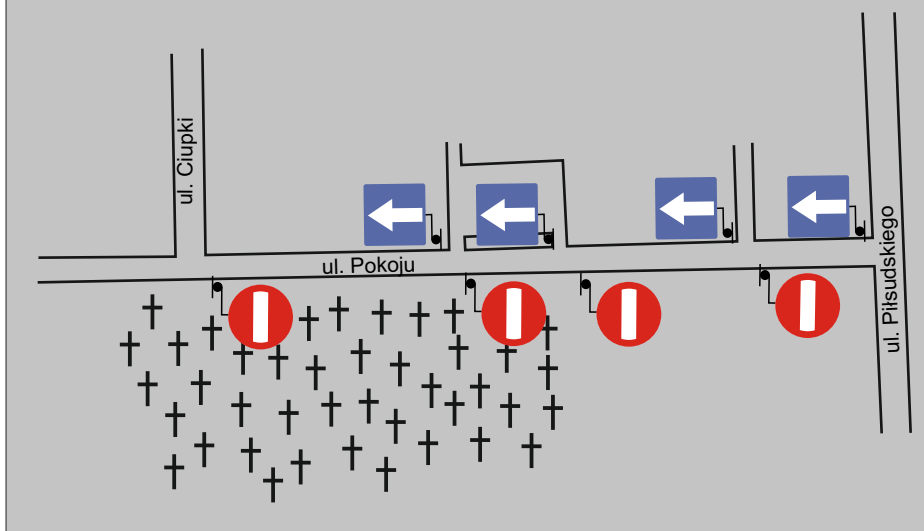
Organizacja ruchu w ciągu ul. Kopalnianej
w dniach 29.X - 1.XI.2022 r.



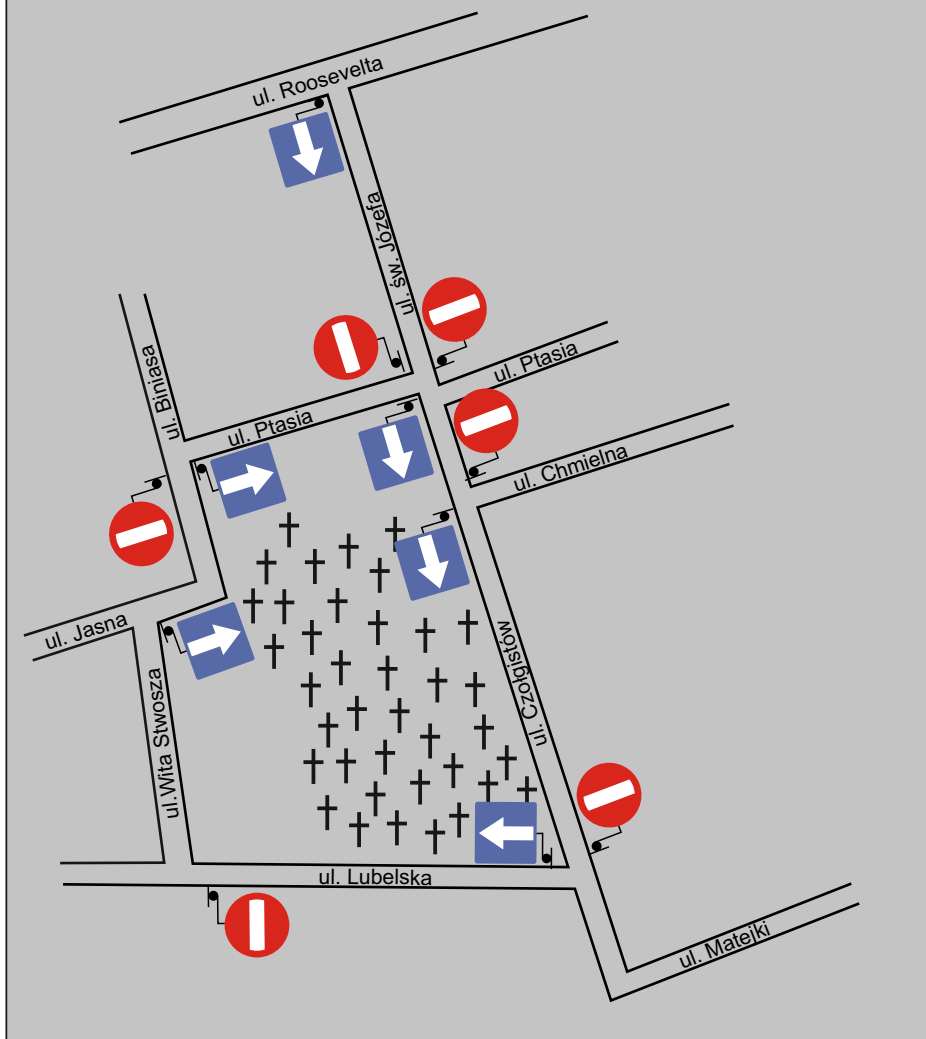
Organizacja ruchu w ciągu ul. Budowlanej
w dniach 29.X - 1.XI.2022 r.



Organizacja ruchu w ciągu ul. Pokoju
w dniach 29.X - 1.XI.2022 r.



Organizacja ruchu w ciągu ul. Józefa
i ul. Czołgistów
w dniach 29.X- 1.XI.2022 r.



Organizacja ruchu w ciągu ul. Staromiejskiej
w dniach 29.X - 1.XI.2022 r.

The diagram illustrates the traffic organization on Staromiejska Street during the funeral procession. The street is shown as a horizontal line with several vertical lines representing side streets: ul. Trocera on the left, ul. Trocera on the right, and ul. Podgórna on the far right. The main street is labeled 'ul. Staromiejska'. The procession route is indicated by a series of black crosses (+) along the center of the street. Traffic signs are placed at various points: blue square signs with white arrows pointing left are located at the intersection with ul. Trocera (left), at the intersection with ul. Trocera (right), and at the intersection with ul. Podgórna. Red circular signs with a white vertical bar (prohibitory signs) are placed at the intersection with ul. Trocera (left), at the intersection with ul. Trocera (right), and at the intersection with ul. Podgórna. The diagram shows that traffic is restricted to one-way travel (leftward) during the procession, with prohibitory signs preventing rightward travel at the intersections.